

Ferintosh, Alberta

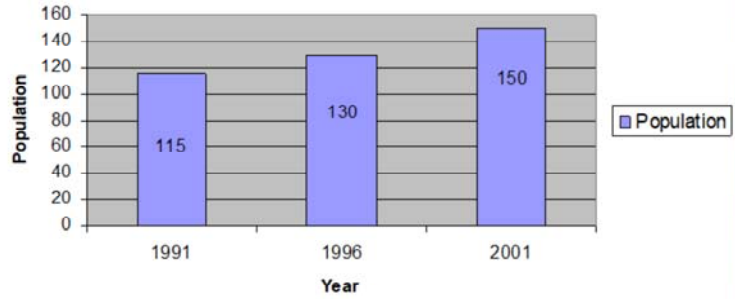


Prepared by Diane Martz, Director, Centre for Rural Studies and Enrichment, Muenster, SK with the assistance of Rebeka Kennedy-Pruehs and Ingrid Brueckner, Research Assistants

Population

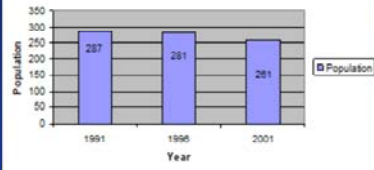
Ferintosh, AB.

Population Trends



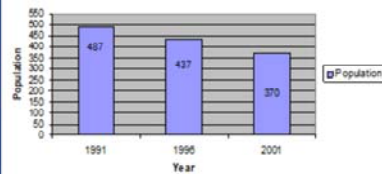
Spalding, SK.

Population Trends



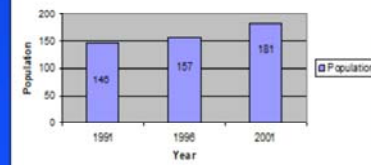
Wood River SK.

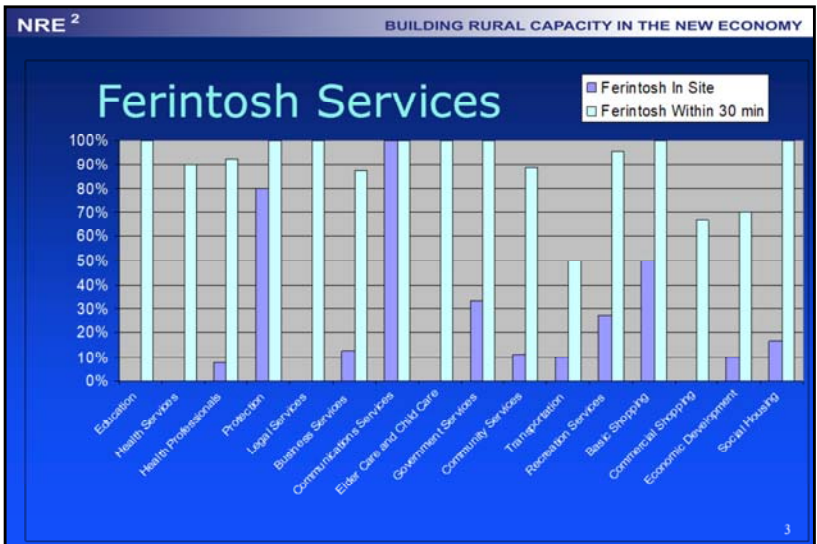
Population Trends

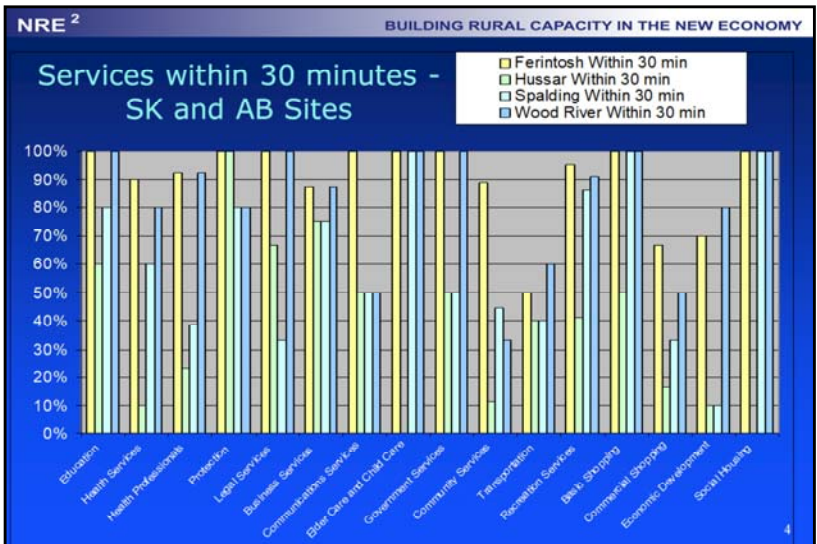


Hussar, AB.

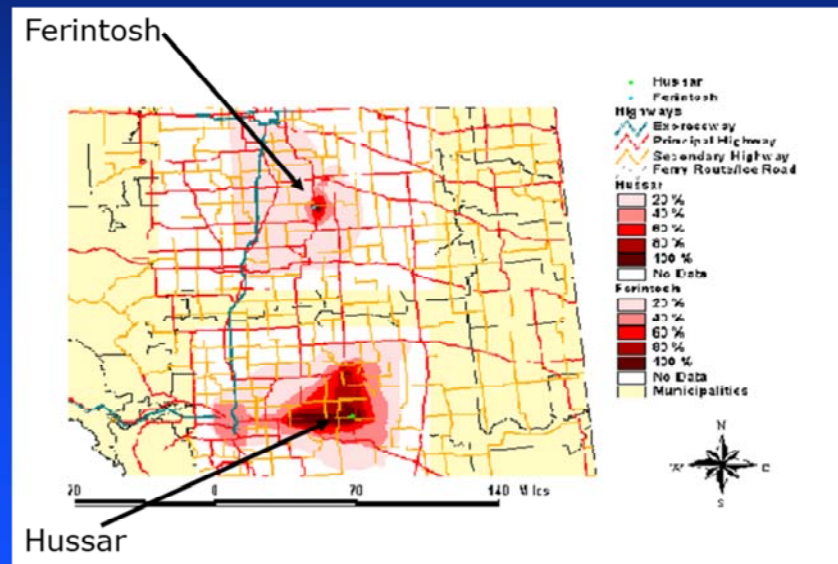
Population Trends







Community Boundaries



5

- This map provides an example of the community boundaries outlined by participants in the communities of Hussar and Ferintosh. The overlay has been classified into 5 ranges indicating the percentage of overlapping responses. As the color lightens fewer people indicated the area as part of their community. The darkest shade of red indicates the greatest percentage of participants who identified the area in their community boundaries.